

# OUC Orlando Half Marathon 2018

Orlando, FL

Course Measured on 9-9-18 by  
Toni Youngman, IAAF A Measurer  
USATF Regional Certifier, Florida  
407-619-2797  
[toni@runzamok.net](mailto:toni@runzamok.net)  
Second Rider, Kim Bruno

## KEY POINTS

**START** IS ON THE SOUTH SIDE OF ROBINSON ST, FACING WEST. POINT IS 10 FEET WEST OF THE BROADWAY/ROBINSON ST SIGN LOCATED AT THE NORTHWEST CORNER OF THE INTERSECTION.

**FINISH** IS THE SAME AS THE START, FACING EAST.

**1 MILE** IS ON EAST SIDE OF ORANGE AVE, FACING SOUTH. POINT IS 38"1" SOUTH OF OUC LP#058913 LOCATED ON THE EAST SIDE OF THE STREET.

**2 MILE** IS ON THE WEST SIDE OF DELANEY AVE, FACING SOUTH. POINT IS 22"9" NORTH OF THE OUC LP#050891 LOCATED ON THE WEST SIDE OF THE STREET @ HOUSE 1508.

**3 MILE** IS ON THE EAST SIDE OF SUMMERLIN AVE, FACING NORTH. POINT IS AT THE SOUTH DRIVEWAY CUTOU TO HOUSE 1011 SUMMERLIN AVE. POINT IS 37"8" NORTH OF THE FIRE HYDRANT AT THE NW CORNER OF THE SUMMERLIN AVE/FLORIDA ST INTERSECTION.

**5K SPLIT** IS ON THE EAST SIDE OF SUMMERLIN AVE, FACING NORTH. POINT IS 7"8" NORTH OF THE FIRE HYDRANT AT THE GORE ST/SUMMERLIN AVE INTERSECTION LOCATED AT THE SOUTHWEST CORNER OF THE INTERSECTION.

**4 MILE** IS ON THE EAST SIDE OF BAHAMA DR, FACING SOUTH. POINT IS 44"11" NORTH OF THE OUC LP#043011.

**5 MILE** IS ON THE EAST SIDE OF FERCREEK AVE, FACING SOUTH. POINT IS IN FRONT OF HOUSE 1809. POINT IS 34"11" SOUTH OF OUC LP#133326 LOCATED ON THE EAST SIDE OF THE STREET.

**6 MILE** IS ON THE NORTH SIDE OF RAEFORD RD, FACING EAST. POINT IS JUST EAST OF THE BAY TREE INTERSECTION. POINT IS 97" EAST OF OUC LP#B03741 LOCATED ON THE SOUTH SIDE.

**10K SPLIT** IS ON THE NORTH SIDE OF RAEFORD RD, FACING EAST. POINT IS BEFORE THE BUMBY AVE INTERSECTION. POINT IS ALSO 29"11" EAST OF LP#7291876 ON THE SOUTH SIDE (Black fancy light pole).

**7 MILE** IS ON THE NORTH SIDE OF RAEFORD RD, FACING EAST. POINT IS 61"4" EAST OF POWER POLE #027614 LOCATED ON THE NORTH SIDE OF THE STREET.

**8 MILE** IS ON THE NORTH SIDE OF GRANT ST, FACING WEST. POINT IS 16"5" EAST OF THE EAST EDGE OF THE WHITE STOP BAR AT THE GRANT ST/PEEL AVE INTERSECTION.

**9 MILE** IS ON THE WEST SIDE OF PRIMROSE AVE, FACING NORTH. POINT IS 3"2" SOUTH OF THE SOUTH EDGE OF THE CROSSWALK LOCATED AT THE GORE ST/PRIMROSE AVE INTERSECTION.

**15K SPLIT** IS ON WEST SIDE OF PRIMROSE AVE, FACING NORTH. POINT IS AT THE LINWOOD PL INTERSECTION. POINT IS 10"4" NORTH OF THE STOP SIGN LOCATED AT THE SOUTHWEST CORNER OF THE LINWOOD PL/PRIMROSE AVE INTERSECTION.

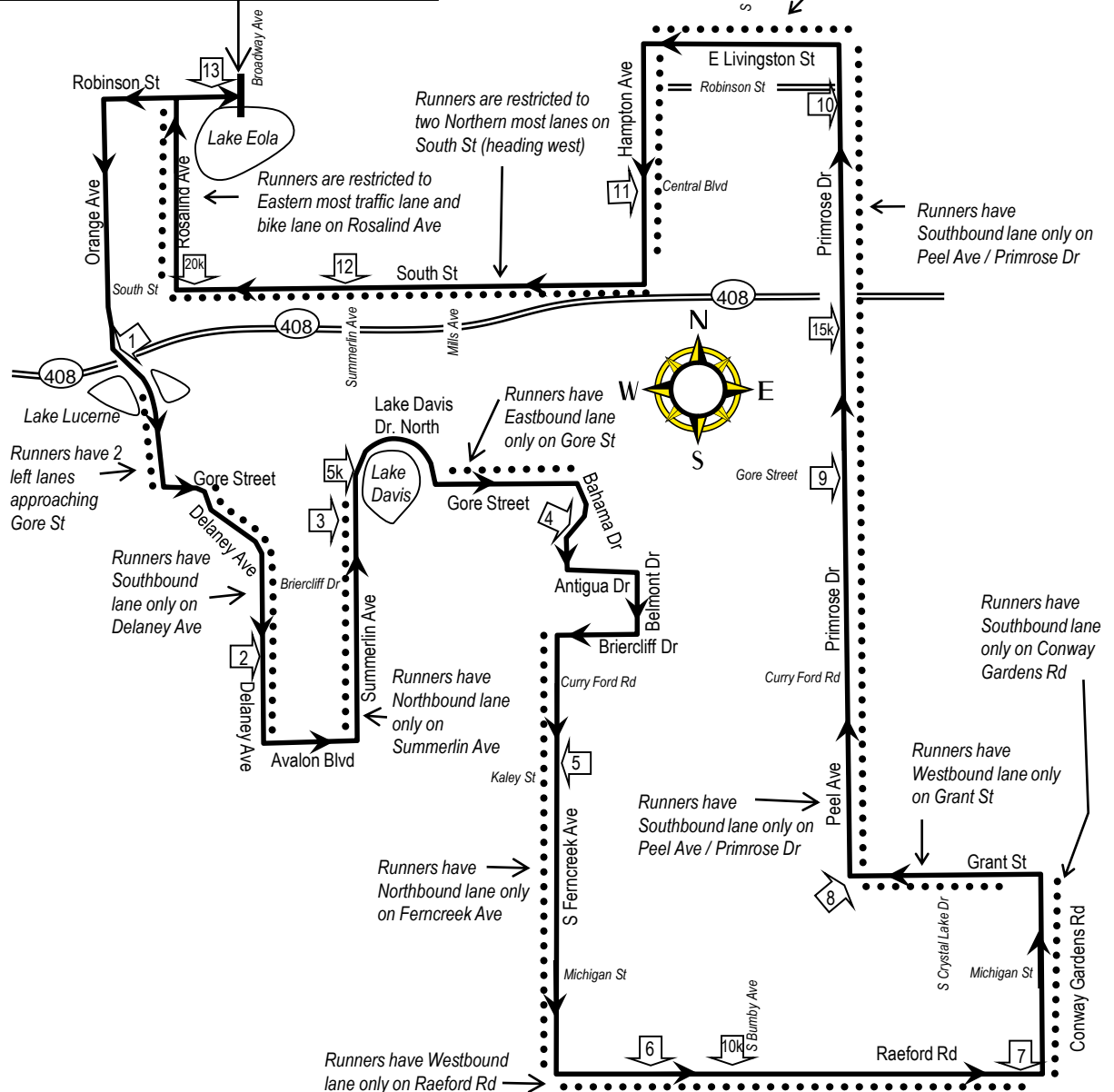
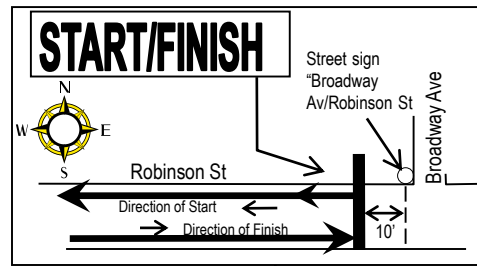
**10 MILE** IS ON THE WEST SIDE OF PRIMROSE AVE, FACING SOUTH. POINT IS JUST BEFORE THE INTERSECTION WITH ROBINSON ST. POINT IS 26" SOUTH OF THE SOUTH EDGE OF THE METAL GRATE STORM DRAIN LOCATED ON THE WEST SIDE OF THE STREET.

**11 MILE** IS ON THE EAST SIDE OF HAMPTON AVE, FACING SOUTH. POINT IS AFTER THE INTERSECTION WITH CENTRAL BLVD. POINT IS 14"3" SOUTH OF THE OUC LP#042630 LOCATED ON THE WEST SIDE OF THE STREET.

**12 MILE** IS ON THE NORTH SIDE OF SOUTH ST, FACING WEST. POINT IS JUST AFTER THE SUMMERLIN AVE INTERSECTION. POINT IS 5" EAST OF OUC LP#L302A08100K LOCATED ON THE NORTH SIDE.

**20K SPLIT** IS ON THE NORTH SIDE OF SOUTH ST, FACING WEST. POINT IS JUST BEFORE THE INTERSECTION WITH ROSALIND AVE. POINT IS 17"10" EAST OF THE "PEMCO" DRAIN COVER LOCATED ON THE SIDEWALK ON THE NORTH SIDE OF THE STREET.


**13 MILE** IS ON THE SOUTH SIDE OF ROBINSON ST, FACING EAST. POINT 11" WEST OF THE WEST EDGE OF THE RECTANGULAR OUC ELECTRIC BOX COVER LOCATED ON THE SIDEWALK ON THE SOUTH SIDE OF THE STREET.



Cones .....

Runners have Eastbound lane only on Livingston St

Runners have Southbound lane only on Peel Ave / Primrose Dr



Runners have Southbound lane only on Conway Gardens Rd

Runners have Westbound lane only on Grant St

Runners have Southbound lane only on Peel Ave / Primrose Dr

Runners have Northbound lane only on Ferncreek Ave

Runners have Westbound lane only on Raeford Rd